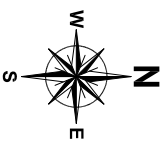
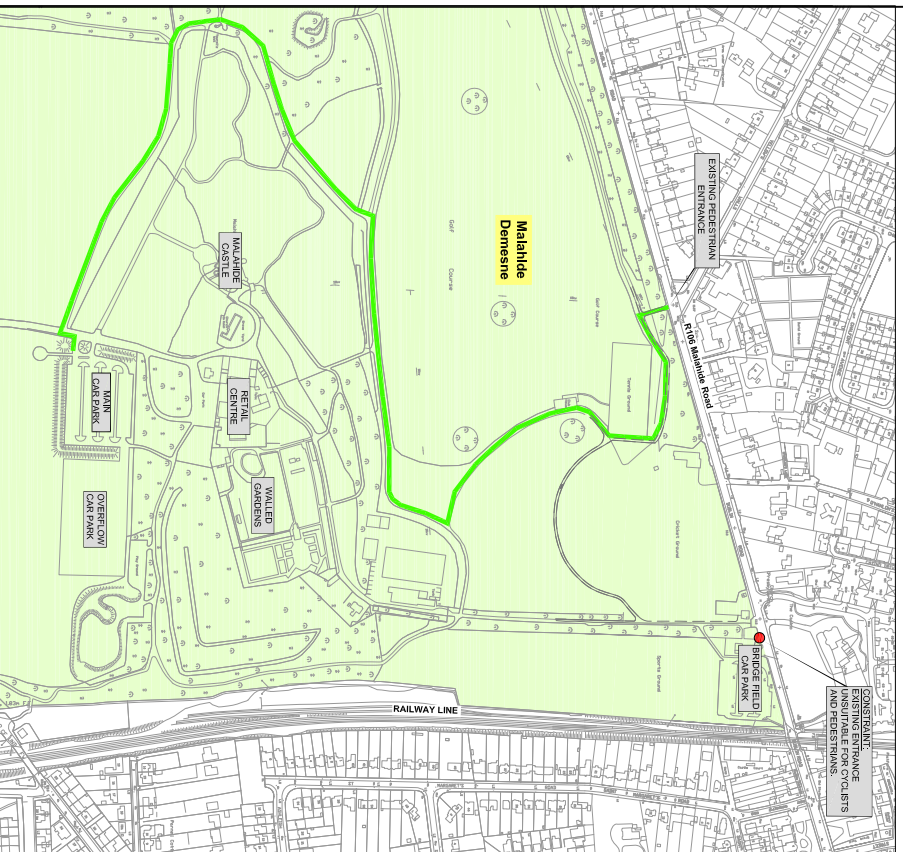
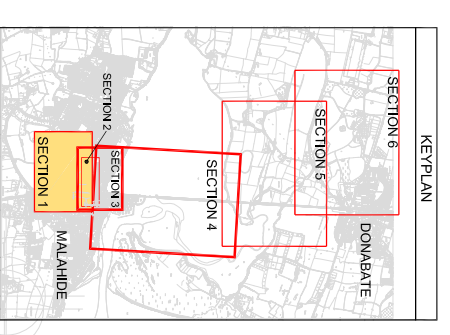


Broadmeadow Way - Section 1

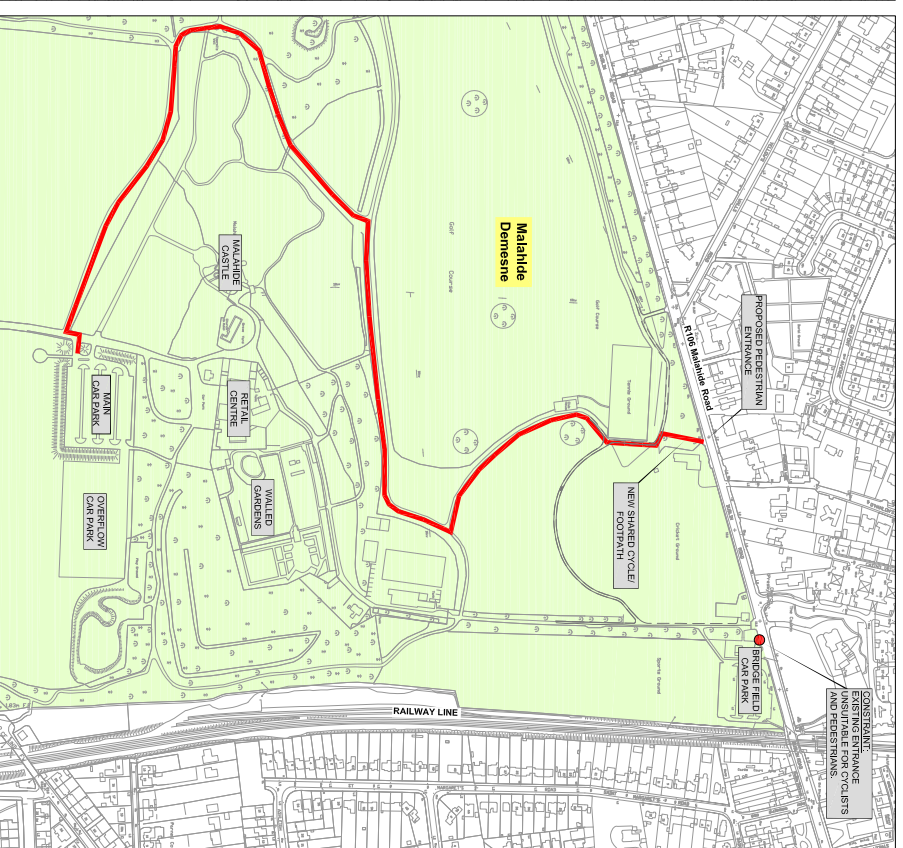
Malahide Demesne



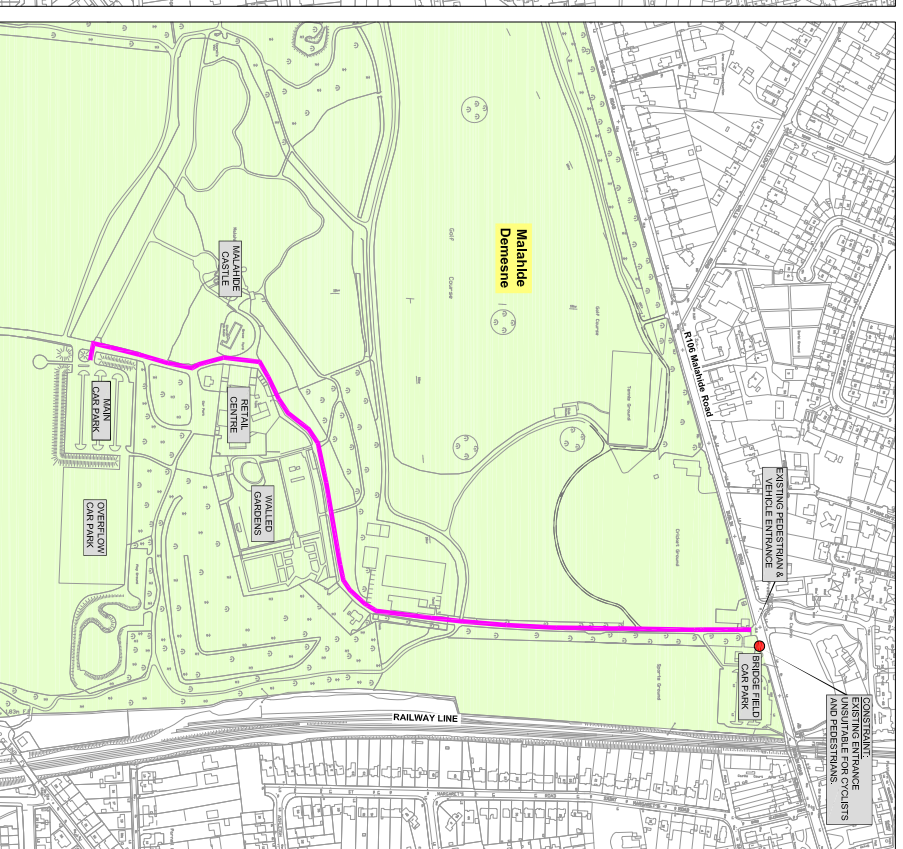
- Legend:**
- Section 1 Option 1 █
 - Section 1 Option 2 █
 - Section 1 Option 3 █
 - Section 1 Option 4 █
 - Section 1 Option 5 █
 - Section 1 Option 6 █
 - Local Constraints ●
 - Proposed Crossings ▣
 - Local Amenities (Malahide Demesne) █



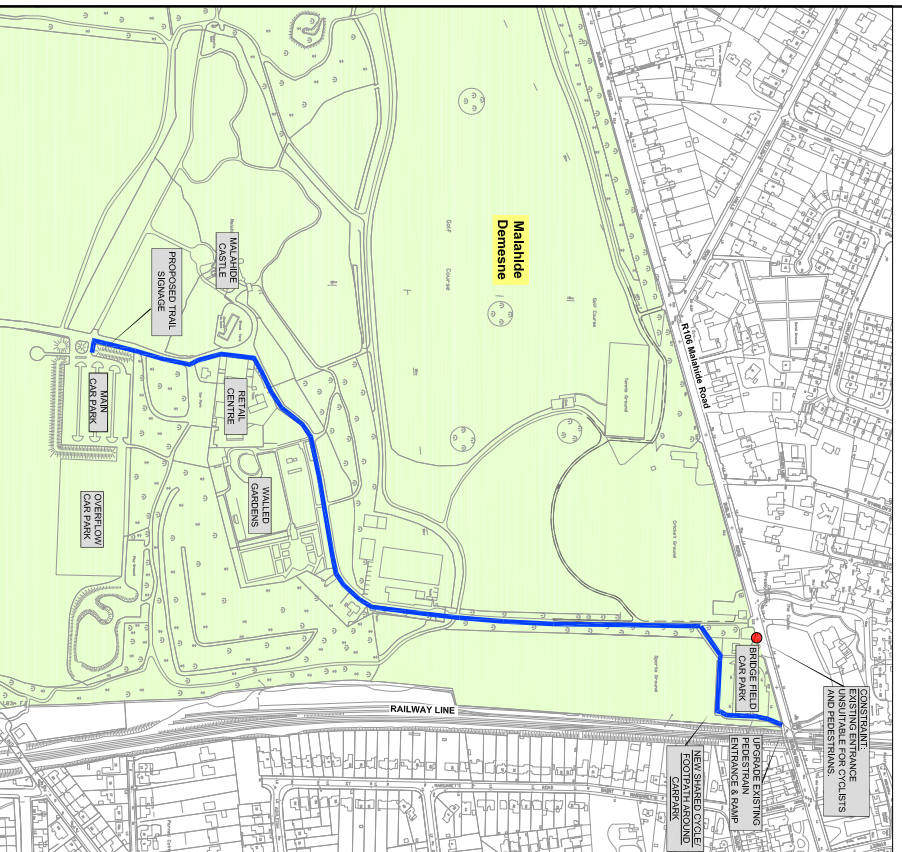
OPTION 1



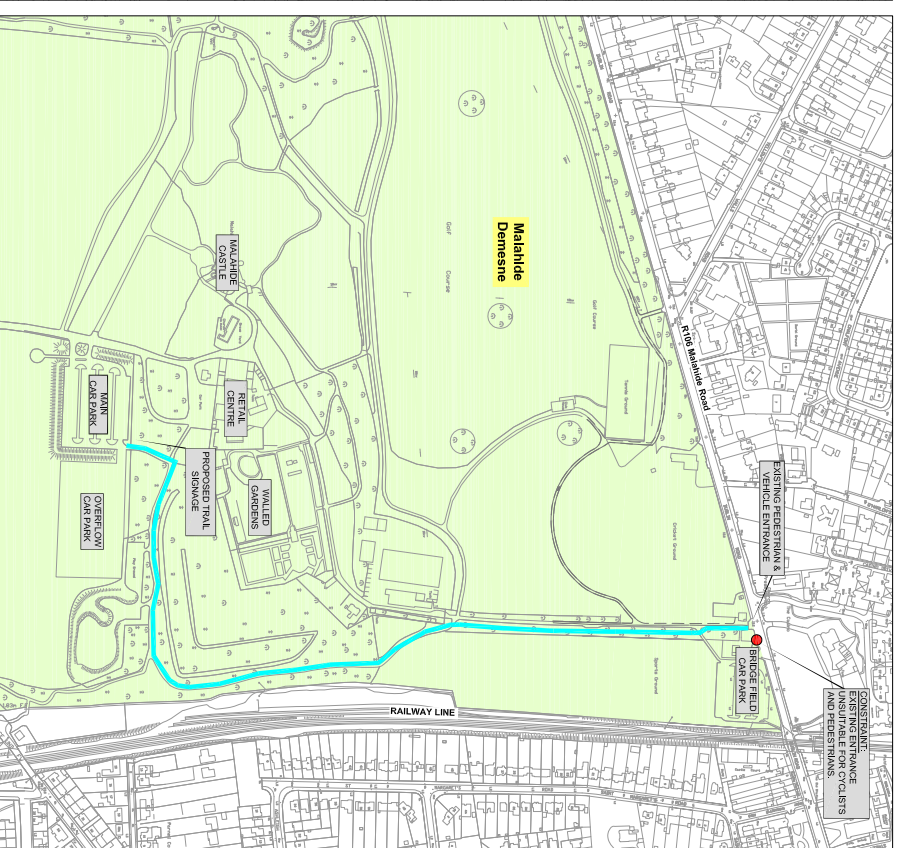
OPTION 2



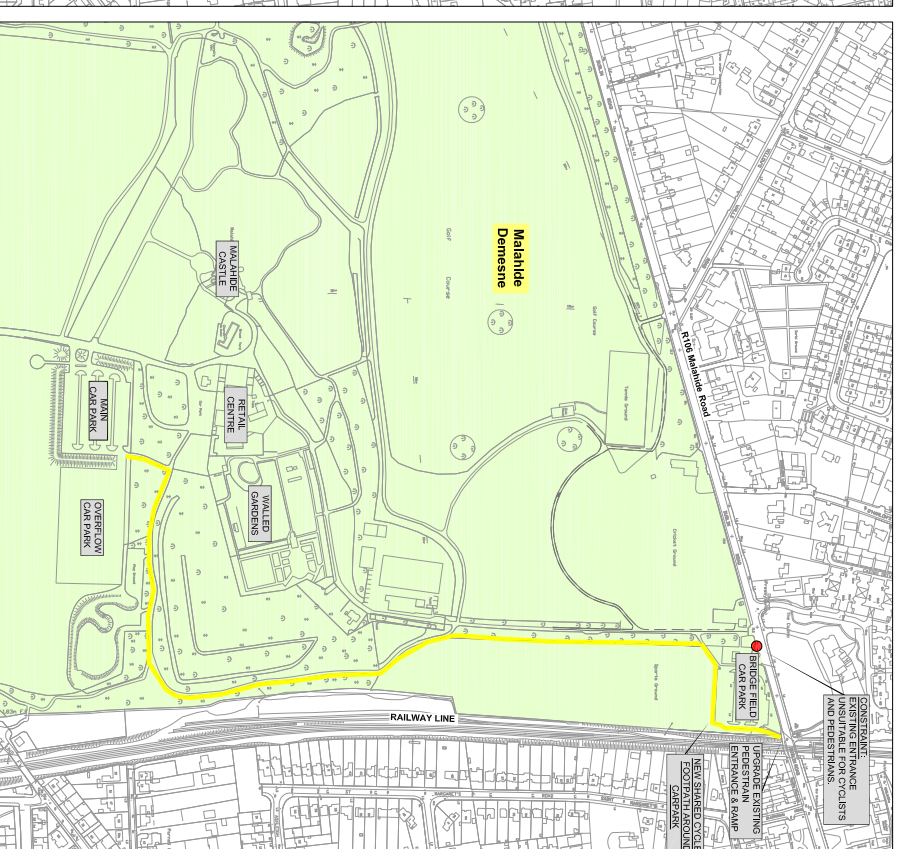
OPTION 3



OPTION 4



OPTION 5



OPTION 6

Revision	Description	Date

Clifton Scannell Emerson Associates
Report
18/12/2013
CSEA

Client: **FINGAL COUNTY COUNCIL**
Project: **BROADMEADOW WAY**

Drawn By: **NH** Date: **DECEMBER 2013**
Checked by: **PM** Scale: **1:500 @ A1**

Proj. Title: **INDIVIDUAL ROUTE OPTIONS SECTION 1**
Dwg. No.: **12_160_141**