

COMHAIRLE CONTAE FINE GALL

FINGAL COUNTY COUNCIL

ROAD TRAFFIC ACT 1994 - SECTION 38

TRAFFIC CALMING SCHEME

BARNAGEERAGH ROAD, SKERRIES, DUBLIN.

Fingal County Council in exercise of the powers conferred on it by Section 38 of the Road Traffic Act 1994 hereby gives notice that it has prepared a Scheme for the provision of traffic calming measures at the following location:

Junction of the Dublin Road and the Barnageeragh Road, Skerries, Dublin.

The scheme provides for the provision of:-

- Mini-Roundabout
- 3 No. Zebra Crossings
- 3 No. Traffic Calming Ramps
- Traffic Island on the Barnageeragh Road

The scheme also provides for the provision of associated appropriate Road Signage, Bollards and Road Markings.

Plans and particulars of the Scheme as shown on Drawing No: 2019-PD-TC-016 will be available for public inspection from Tuesday the 23<sup>rd</sup> of April 2019 as follows:-

Fingal County Council Offices, County Hall, Main Street, Swords, Co. Dublin, Monday - Friday, 9.30am - 4.30pm	Balbrigan Library, Georges Square, Main Street, Balbrigan, Co. Dublin, Opening times vary	Skerries Library, Strand Street, Skerries, Co. Dublin, Opening times vary
--	--	---

The proposed schemes can also be viewed on-line on the Fingal County Council website at: <https://consult.fingal.ie/en/browse>

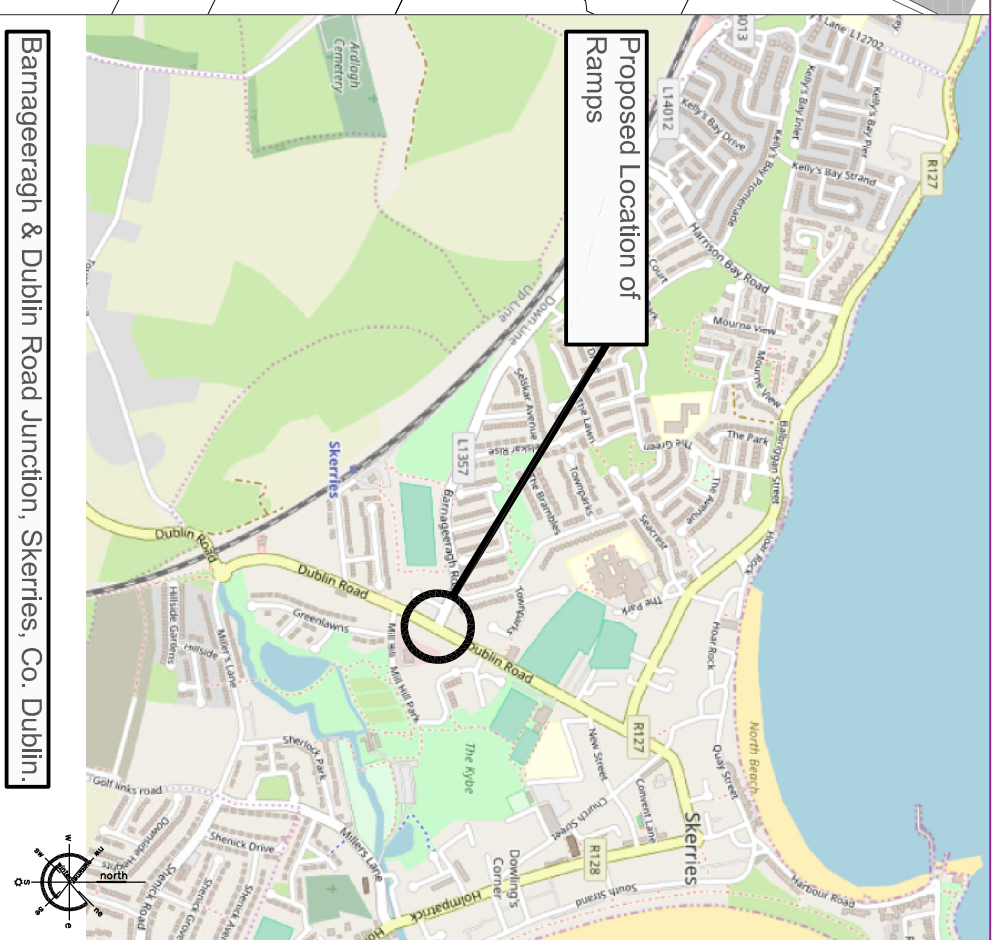
Representations in relation to the Schemes may be made online through the Consultation Portal at <https://consult.fingal.ie/> or in writing to: Senior Executive Officer, (Balbrigan Swords Area) Operations Department, Fingal County Council, Grove Road, Blanchardstown, Dublin 15 not later than 4.30 p.m. on Tuesday the 28<sup>th</sup> of May 2019.

Senior Executive Officer  
**Balbrigan Swords Operations**

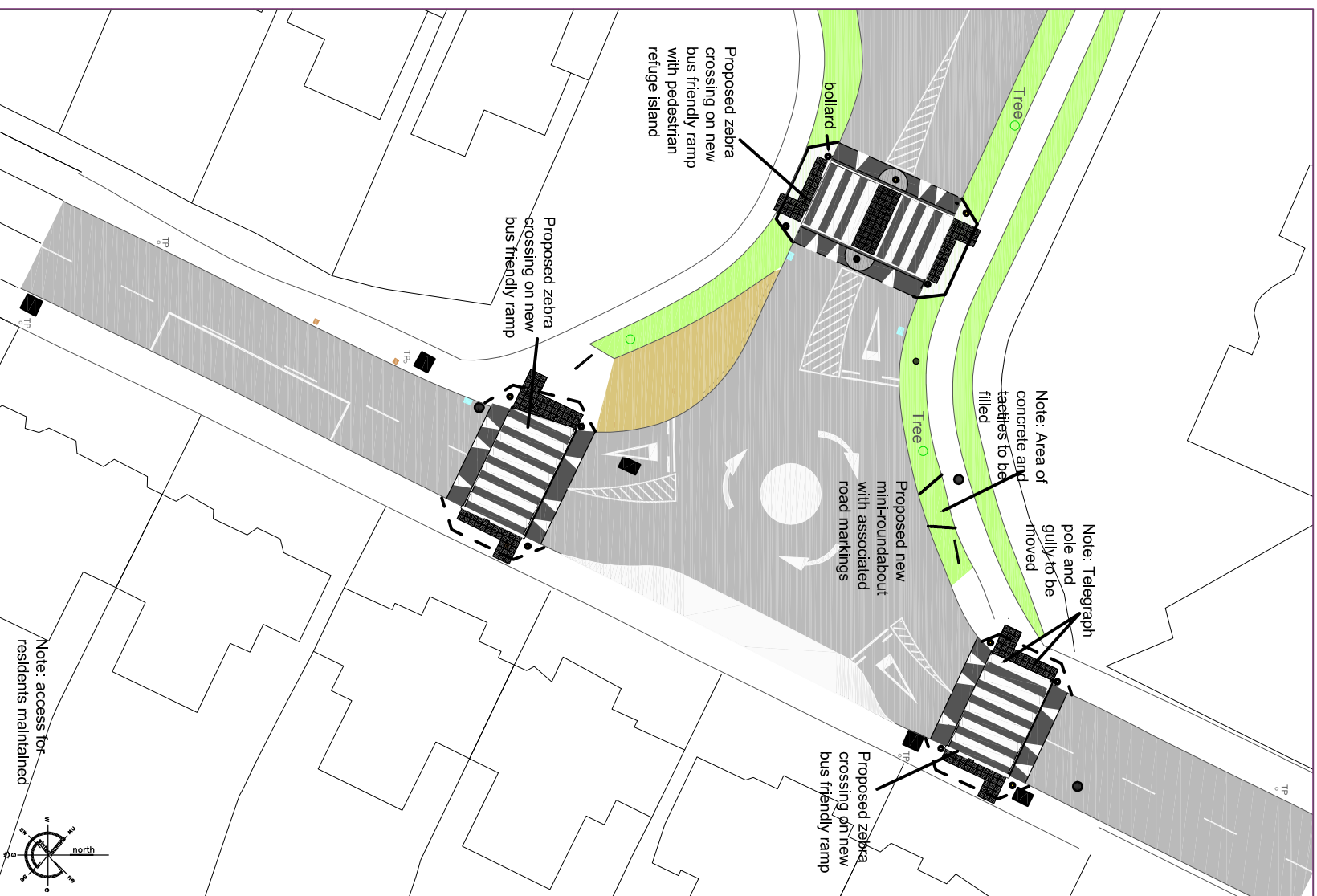
All comments, including the names of those making comments, submitted to the Council in regard to this Traffic Calming Scheme will form part of the statutory report to be presented to the monthly meeting of Fingal County Council.

Accordingly, the statutory report will list the persons or bodies who made submissions or observations with respect to the proposed Traffic Calming Scheme in accordance with the regulations of the Road Traffic Act 1994.

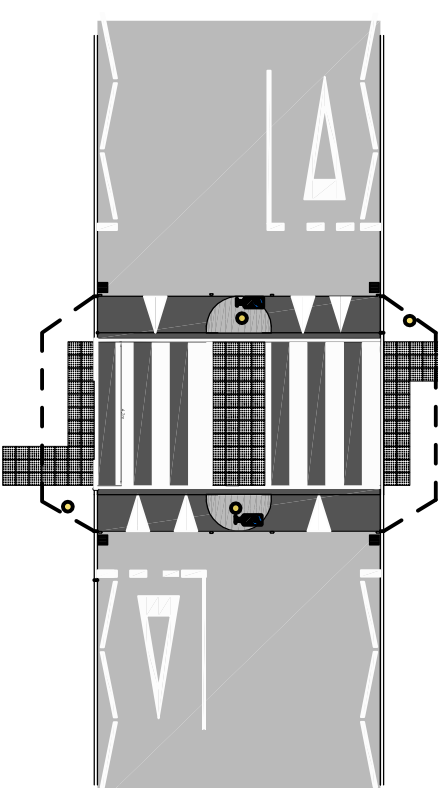
The submissions will also be included in the minutes of that meeting and consequently will appear on the Council's Website. By making a submission the name of individual or bodies will appear on the statutory report and minutes of the meeting.



Site Location Map  
Not to Scale



Traffic Calming Ramp  
Not to Scale



Fingal County Council  
Operations Department  
Traffic Section  
Traffic Management  
Scheme 2019

# PROPOSED ROAD LAYOUT - VISUALISATION ONLY BARNAGEERAGH ROAD - DUBLIN ROAD JUNCTION SKERRIES, CO. DUBLIN

Comhairle Contae Fhine Gall | Boinn na nOibritheoif  
Fingal County Council | Operations Department

Traffic Section - Civic Offices, Grove Road, Blanchardstown, Dublin 15.  
☎ (01) 8905000 ✉ [roads@fingal.ie](mailto:roads@fingal.ie)

Director of Services: David Storey	Date: Jan 2019
Senior Engineer: Karen A Gallagher	Scale: A1:5
Senior Exec. Engineer: Andrew Nolan	Drawn by: GD
Project Engineer: AK	Revision:

Drawing Number: 2019-PD-TC-016